


Aerial Map



ADVANTAGE

Land Co.

Maps Provided By:



surety[®]


CUSTOMIZED ONLINE MAPPING


© AgriData, Inc. 2023 www.AgriDataInc.com

Boundary Center: 44° 53' 34.02, -99° 30' 10.48

4-116N-72W
Hyde County
South Dakota

0ft 905ft 1809ft





3/6/2024

Field borders provided by Farm Service Agency as of 5/21/2008.