


Aerial Map



ADVANTAGE

Land Co.

Maps Provided By:

**surety**[®]



CUSTOMIZED ONLINE MAPPING

© AgriData, Inc. 2023 www.AgriDataInc.com

Boundary Center: 44° 53' 5.36, -99° 27' 15.95

2-116N-72W
Hyde County
South Dakota

0ft 892ft 1784ft



3/6/2024

Field borders provided by Farm Service Agency as of 5/21/2008